



















- | | | | | | |
|--|--------------|---|-------------------------|---|--------------------|
|  | Walk Route |  | Rath |  | Restaurant |
|  | Roads |  | Trees |  | Public Toilets |
|  | Forest Track |  | Cliff |  | Walking Route |
|  | Footpaths |  | Parking |  | Viewpoint |
|  | Rivers |  | Access for the disabled |  | Geological Site |
|  | Contours |  | Picnic area |  | Information Centre |