



















-  Point of interest
-  Peak (height in metres)
-  NI /ROI boundary
-  Cuilcagh Boardwalk Trail
-  Parking
-  Picnic area
-  Access for the disabled
-  Café
-  Public toilets
-  National Trust Property
-  Playground
-  National Nature Reserve
-  House of historic or architectural interest
-  Archaeological site or monument
-  Walking route
-  Viewpoint
-  Woodland recreational area
-  Show cave



**MARBLE ARCH CAVES**  


**KILLYKEEGHAN**  


**CUILCAGH BOARDWALK TRAIL**  


**MARLBANK VIEWPOINT**  


**BELCOO COTTAGE LAWN**  


**CLADAGH GLEN**  


**FLORENCE COURT HOUSE**  


**HANGING ROCK**  


**GORTALUGHANY VIEWPOINT**  


**SHANNON POT**  


**CAVAN BURREN**  


**GARVAGH LOUGH**  
